

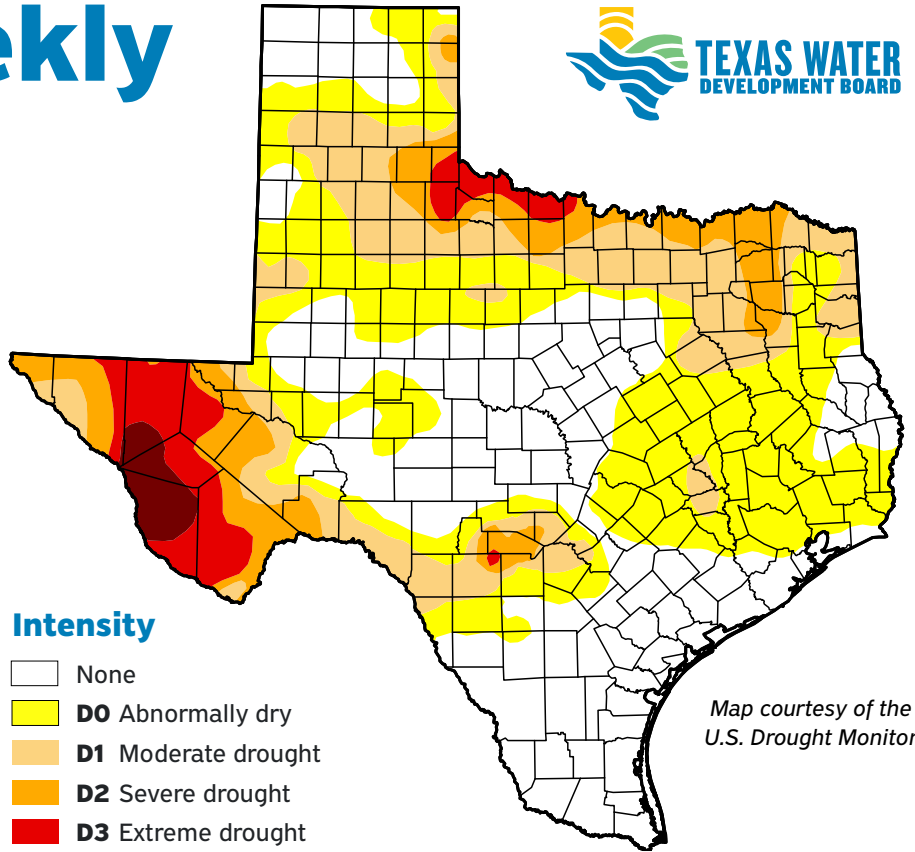
Water Weekly

For the week of 09/30/24



Water conditions

The latest drought map for conditions as of September 24 shows a decrease in drought, the third weekly decrease in the last four weeks. In the last week, improvements in the Panhandle and North Central Texas outpaced degradations in East Texas. But improvements will be sparse in the next week.



Map courtesy of the U.S. Drought Monitor

Drought conditions

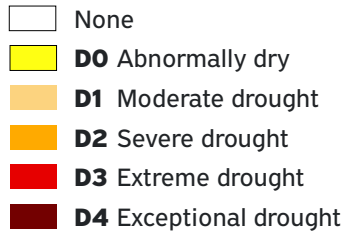
33% now

34% a week ago

25% three months ago

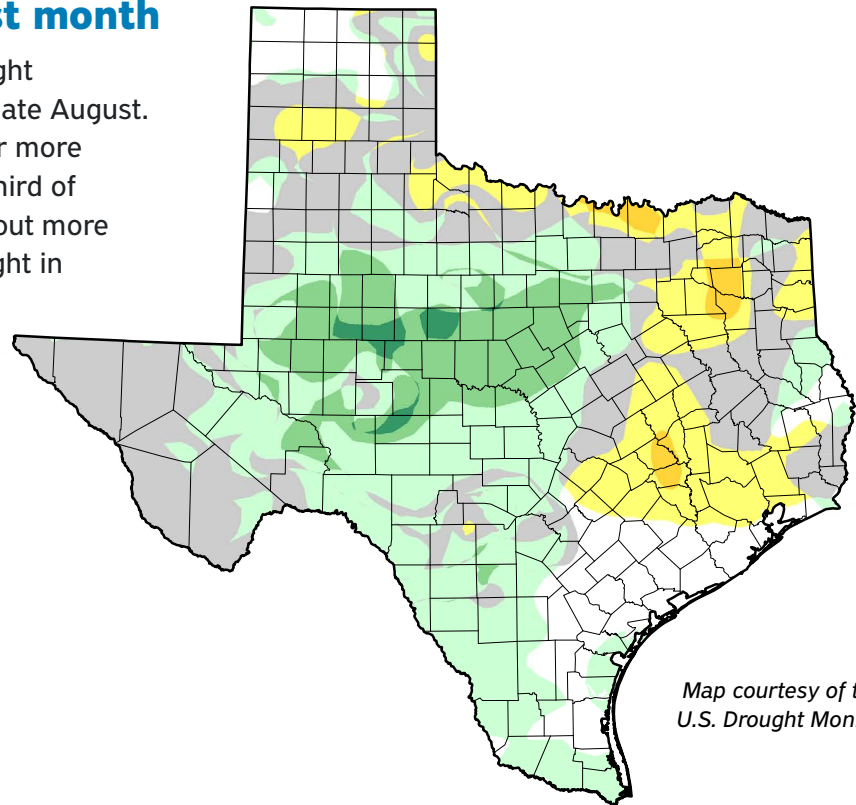
81% a year ago

Intensity



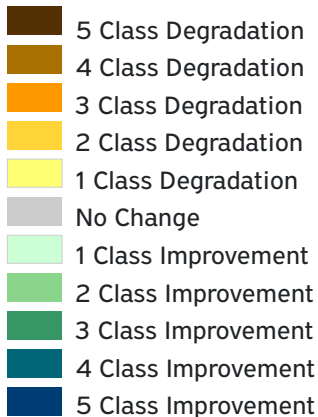
Drought change in the last month

The area of the state impacted by drought contracted 15 percentage points since late August. Large areas of Central Texas saw two or more classes of improvement. But almost a third of the state remains abnormally dry. Without more moisture, that area could slip into drought in coming weeks.



Map courtesy of the U.S. Drought Monitor

Key



By Dr. Mark Wentzel, Hydrologist, Office of Water Science and Conservation

Kellen McMurry, Government Relations | Kellen.McMurry@twdb.texas.gov | 512-475-1589
Media Relations | MediaRelations@twdb.texas.gov | 512-463-5129

www.twdb.texas.gov

